

Experiential Learning at NTU

TILT Festival of Learning Scholarship of Teaching and Learning

Estelle Paley & Konstantinos Karagounis

Partnerships, Local Engagement & Commercial Services (PLECS)

Dr Ana Souto

School of Architecture, Design and the Built Environment

Experiential Learning at NTU

Aims of Discussion

- PLECS
- Methods and Findings
- Case Study
 - BA Architecture
- Summary

Experiential Learning at NTU

PLECS

- Partnerships with private and public sector
- Aligning University expertise with partners' needs
- Supporting local economic engagement
- Contributing to local social, cultural, economic and environmental development

£6.5m in
EU funding

Over 900
businesses
engaged

Almost 400
placements

Compacts
with City
and County
Councils

Partnerships
with every
local
authority

Internships,
student
projects and
SPUR
projects

Experiential Learning at NTU

Methodology

- Interviews with colleagues from every School
 - Initiation and brief development
 - Project delivery
 - Outcomes
- Other HEIs
 - Bournemouth University
 - Single gateway
 - University of Sheffield
 - Supporting academic staff to set up projects

Psychology

Criminology

Sociology

Economics

MSc Consultancy Projects

Architecture

English, Culture & Media

ARES

Legal Advice Centre

Computing & Technology

Experiential Learning at NTU

Findings

Similarities

- Objectives/purpose
- Formulation & delivery of projects
- Managing expectations
- Challenges
 - Administration
 - Time (support to students)

Variation

- Engagement of partners
- Delivery of perceived value to partners
- Assessment
- Evaluation/follow up activities

Mapping Nottingham's Identity. A participatory creative project

Dr Ana Souto

Dasa Spasojevic

Emma Hewitt

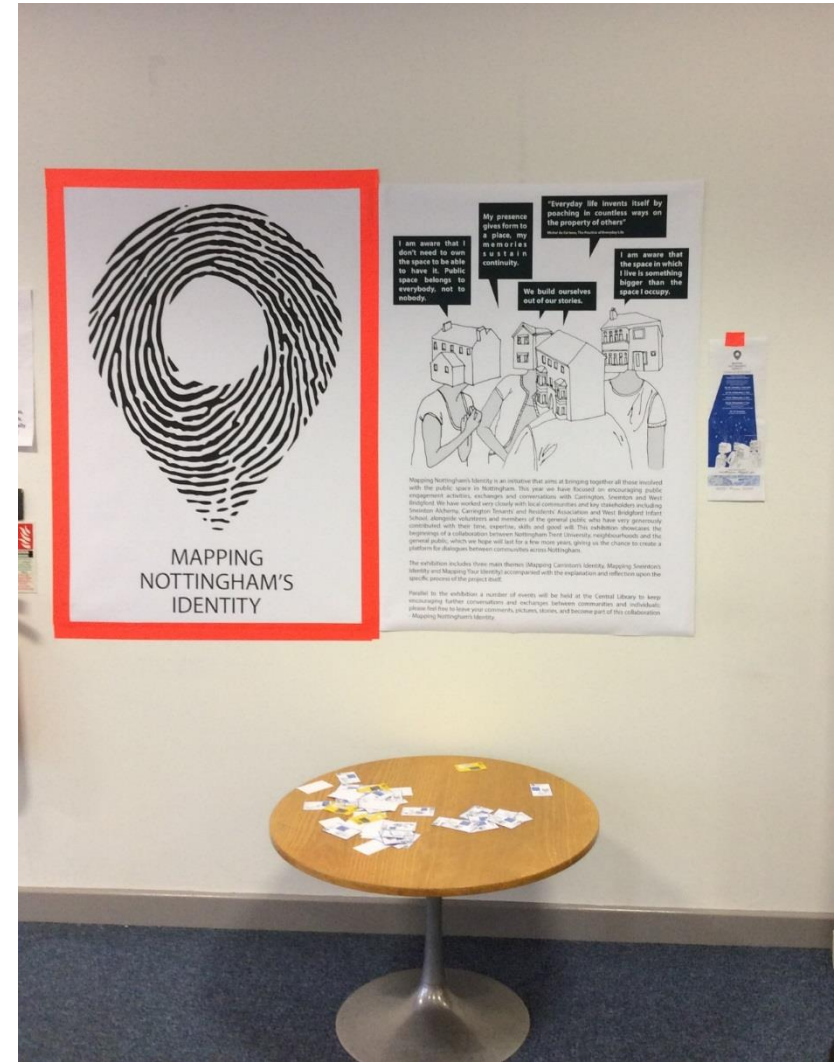
Andrew Langley

Miguel Mejia

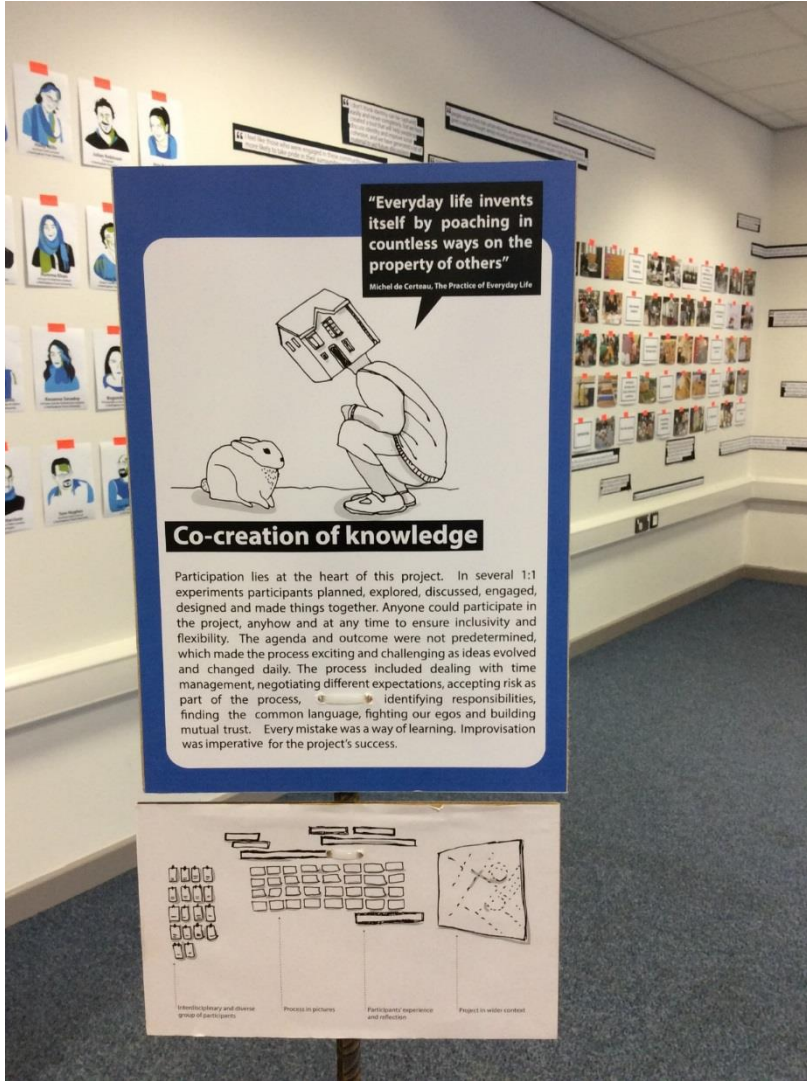
BArch final years (unit 15 students).

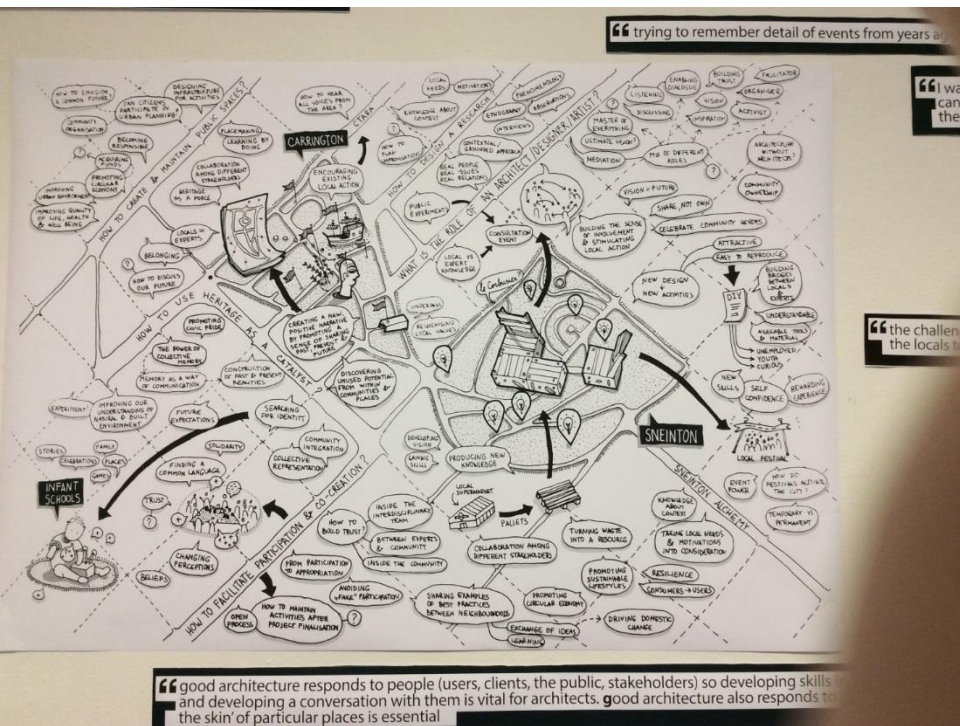
NTU ethos: to be an anchor with the community.

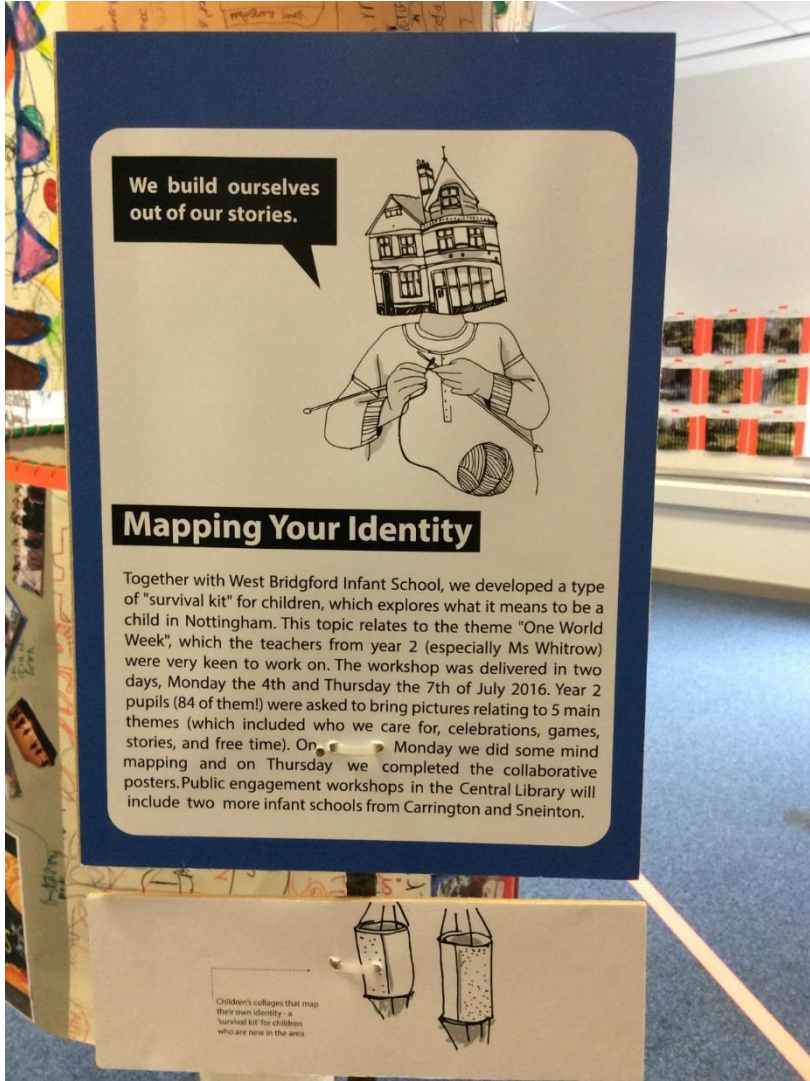
co-creation
co-production of knowledge
co-design,
participatory methods
public engagement in Nottingham.



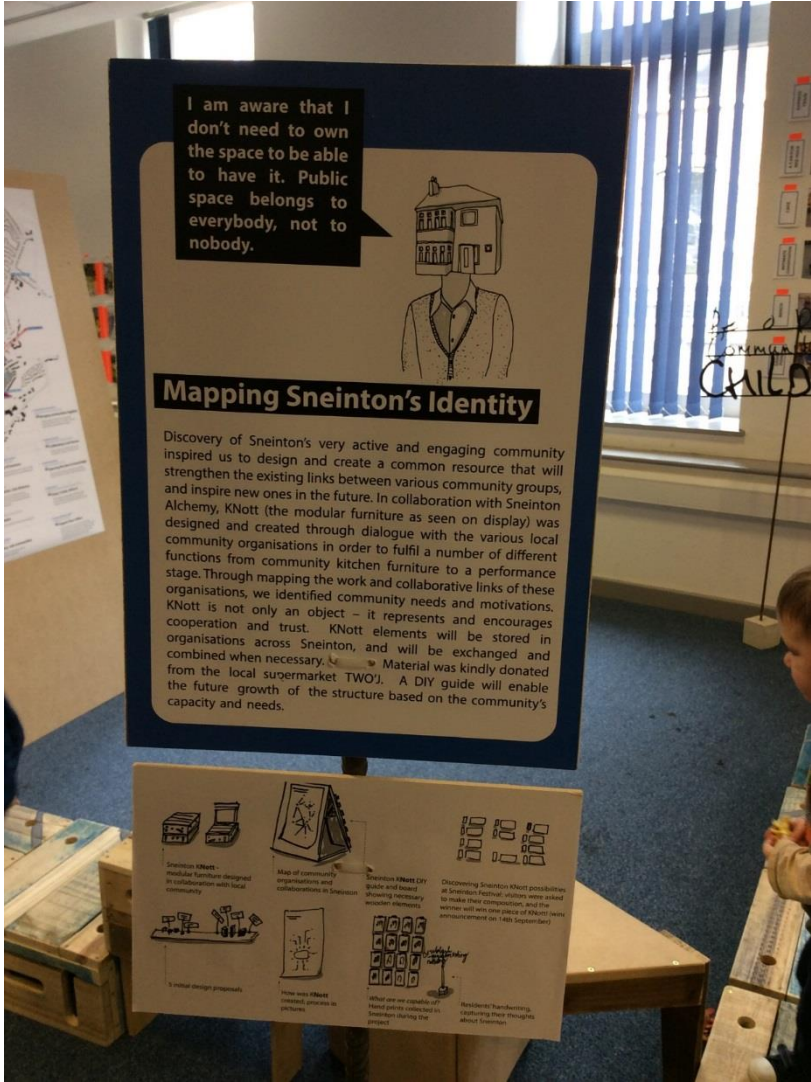


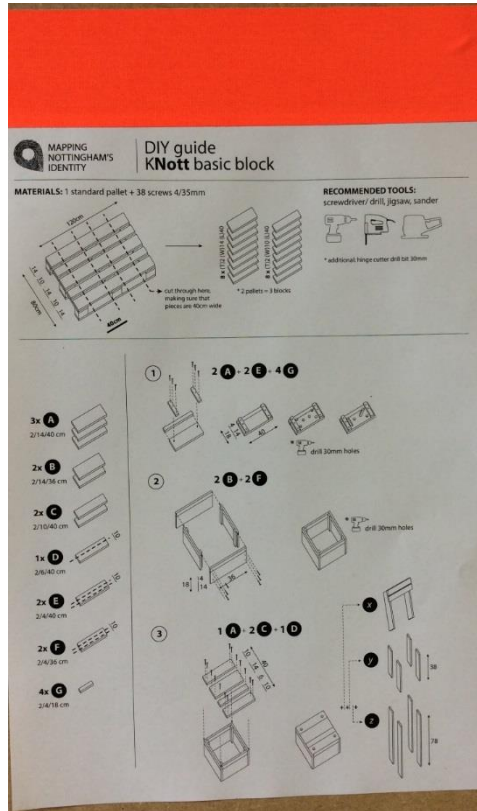


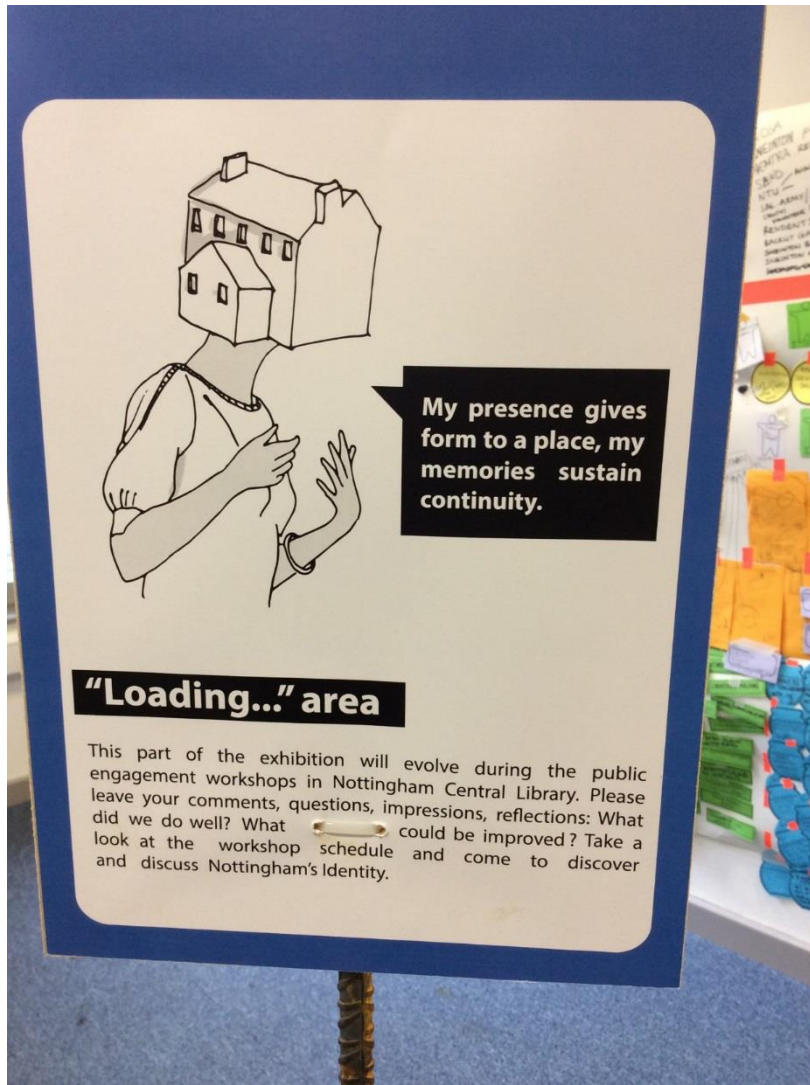


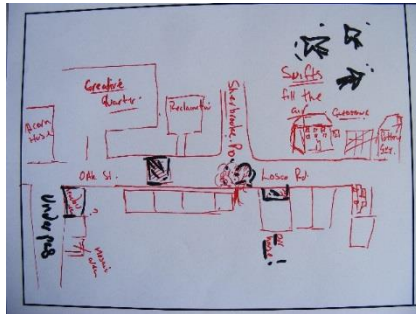
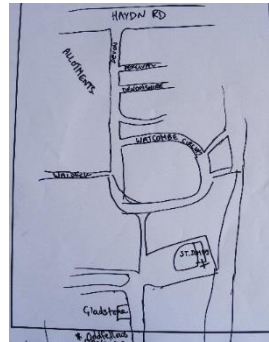
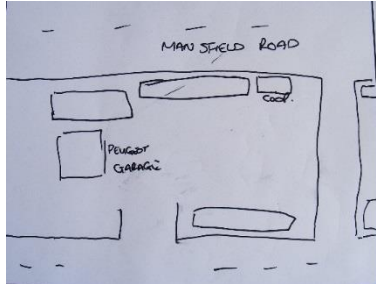
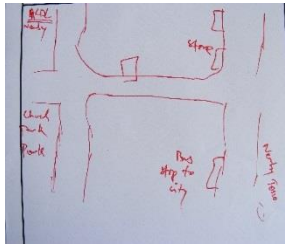
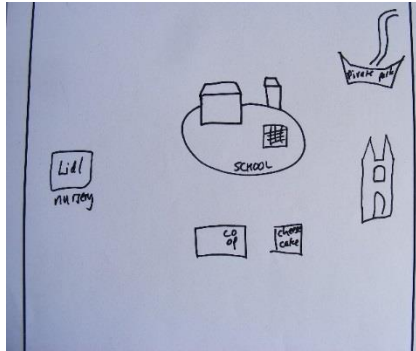
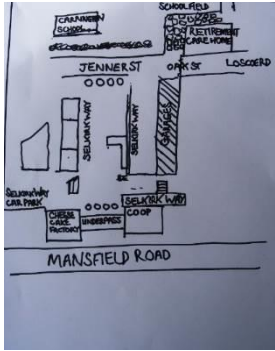
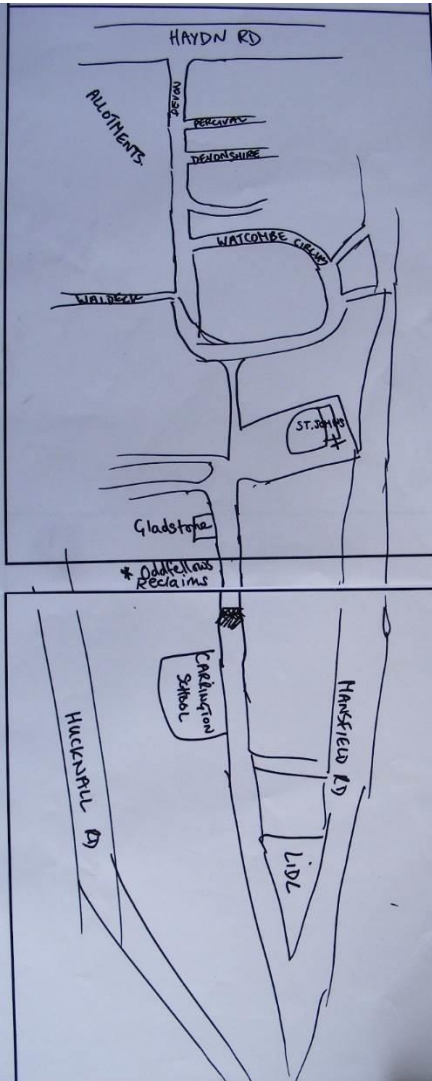






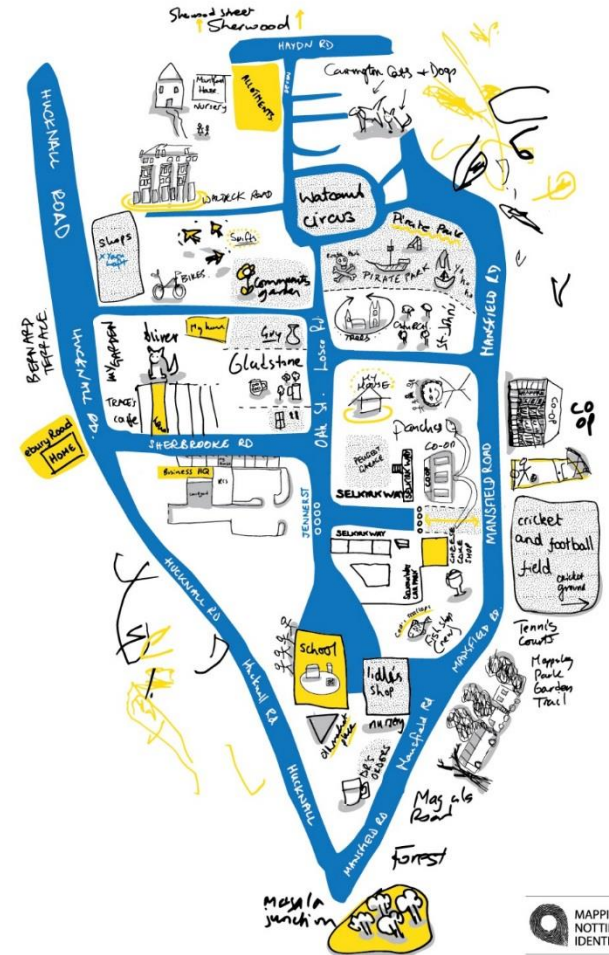






CARRINGTON how we see it

This map was created in July 2016, as a composition of 47 maps drawn from memory by people who work and live in Carrington. "Imagination will often carry us to worlds that never were. But without it we go nowhere." - Carl Sagan



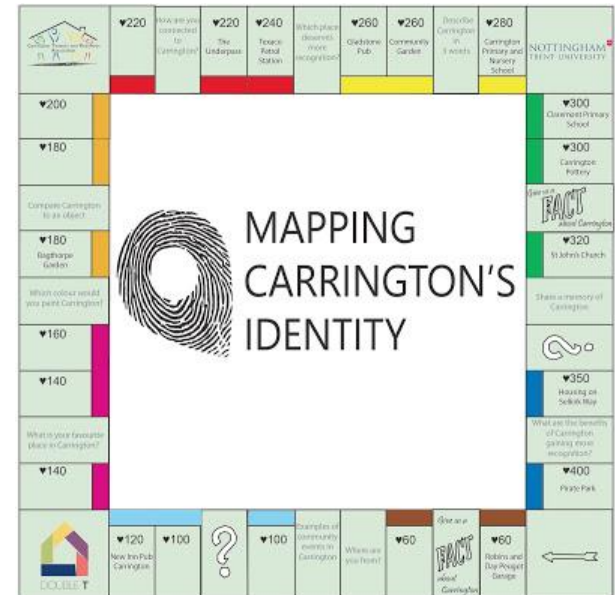


Co-creation of Knowledge: Street party, July 2017


July 2017



<http://mapnottingham.blogspot.com.cy/search/label/Carrington>



Architecture in context 3




INTEREST



RELOCATION





GENTRIFICATION



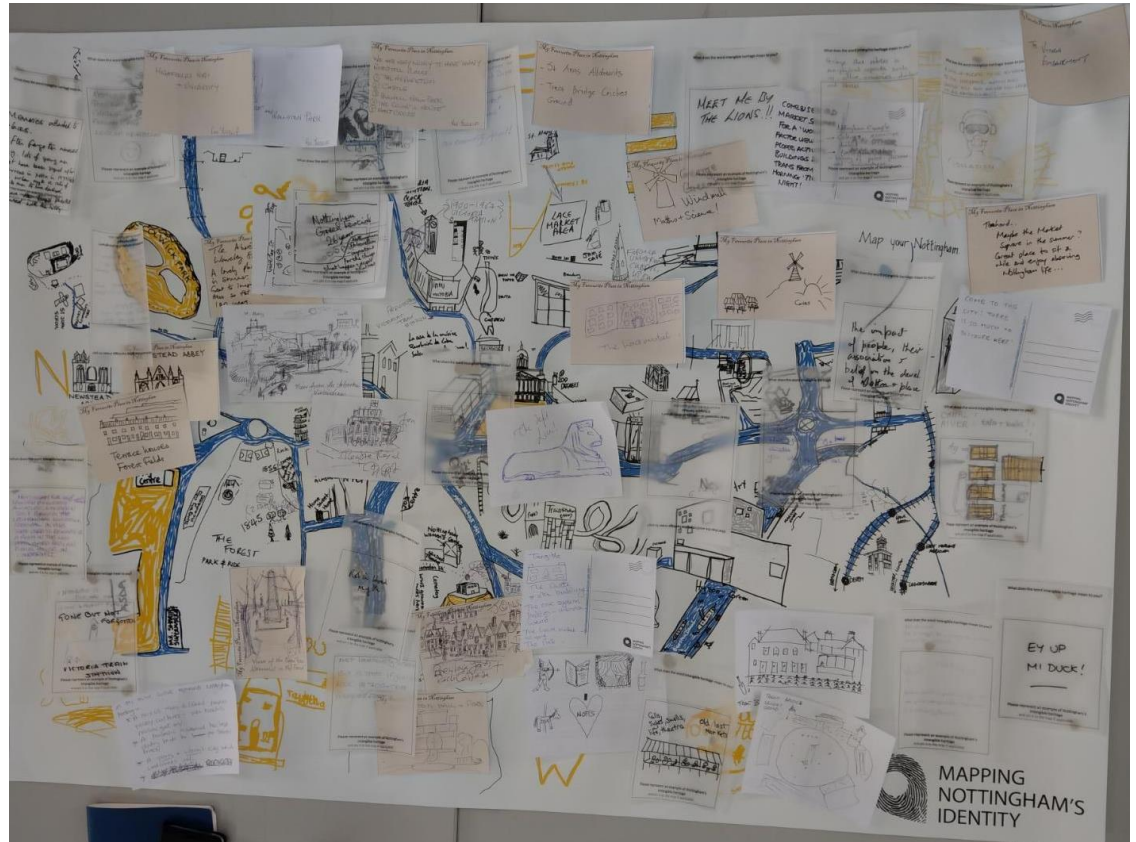
Mapping Nottingham's identity, Phase 2. Central Library, December 2017



Challenging the notion of heritage



Heritage Workshop, The Castle, March 2018



<https://view.genial.ly/5b1fcdd7c0452474671f4ad3/mapping-nottinghams-identity>

Experiential Learning at NTU

Questions