

City Campus

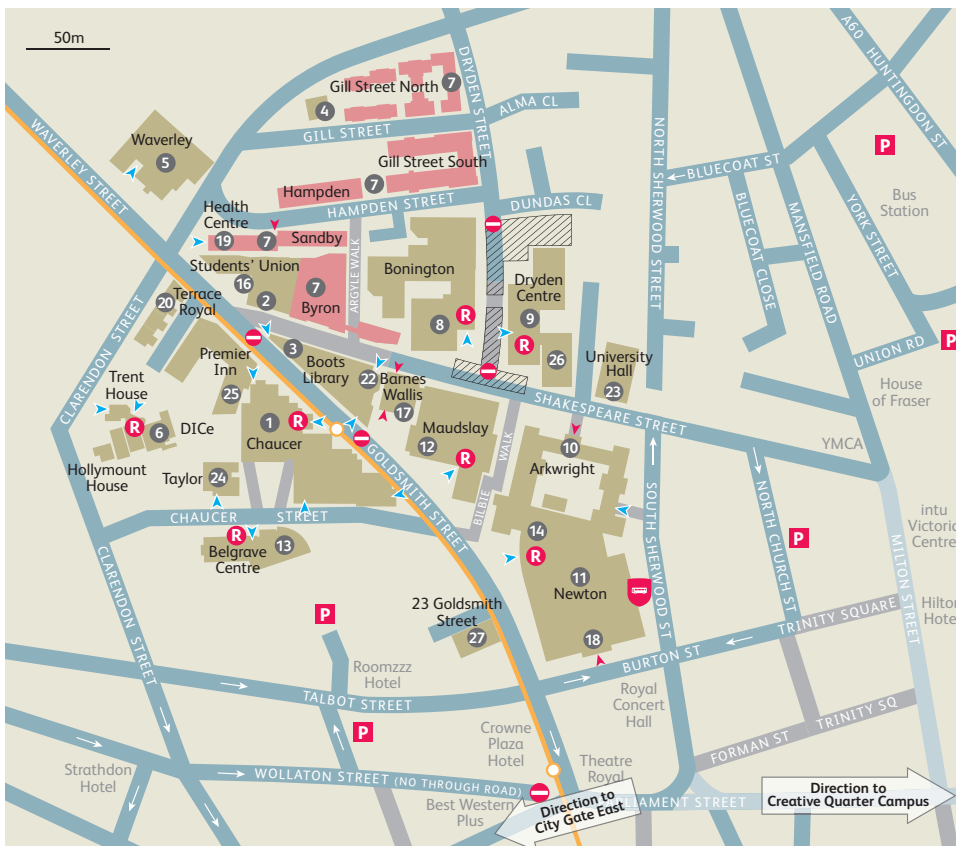


- 50 Shakespeare Street..... 26
- Academic Registry..... 9
- Admissions 9
- Arkwright building..... 10
- Barnes Wallis building..... 17
- Belgrave Centre 13
- Bonington building 8
- Bonington Gallery 8
- Bookshop 3
- Boots Library..... 3
- Central Court 14
- Centre for Broadcasting & Journalism 23
- Chaucer building..... 1
- City Sports Centre..... 2
- Coffee bars 1 8 14
- Djanogly International Centre (DICE) 6
- Dryden Centre 9
- Employability Centre..... 14
- Finance Office..... 9
- Global Lounge..... 27
- Goldsmith Teaching and Learning building 25
- Health Centre 19
- Human Resources 9
- International Development Office..... 27
- IoD Business Centre 18
- Maudslay building..... 12
- Music Centre..... 23
- Newton building..... 11
- Nottingham Conference Centre 18
- Nottingham Language Centre 6
- Nottingham Trent International College (NTIC)..... 13
- Nursing room..... 27
- Occupational Health and Wellbeing..... 4
- Prayer Facilities 6
- Print Shop 1
- Safety Office..... 9
- Shops..... 8 16
- Sir Harry and Lady Djanogly Lecture Theatre 22
- Student Accommodation Services..... 14
- Student residences 7
- Student Services Centre 14
- Student Support Services 14
- Students' Union 16
- Taylor building 24
- Terrace Royal 20
- The Hive 12
- University Hall 23
- Waverley building..... 5

Security..... 3
Tel: 0115 848 2468

Schools

- Nottingham Business School 11
- Nottingham Law School 1
- School of Social Sciences..... 1
- School of Art & Design 5 8 17
- School of Architecture, Design and the Built Environment 10 12 17
- School of Arts and Humanities 6 23



One-way street	Main reception
Pedestrian street	Student residences
Buses, taxis, cyclists and blue badge only	University buildings
Public car parks	Tram route and stops
Entrance	No entry
Entrance with wheelchair access	Go2 Uni bus stop

Travelling to City Campus

How to get here

By car

Nottingham is at the heart of the country and is well served by the motorway network. The M1 passes close to the west of the city, the A42 / M42 link to the south-west of the city, and the A1(M) to the east of the city.

When using the M1 from the north, exit at Junction 26 and take the A610 Nuthall Road / Alfreton Road into the city. When using the M1 from the south, use Junction 24 and follow the A453 into the city centre.

Car parking

University car parks on our City Campus are not open to visitors, but there are a number of public car parks nearby. The website below gives details on car parking within Nottingham. The Forest Park and Ride tram service is particularly convenient and is always popular with visitors. Parking for people with disabilities will be accommodated on the campus if possible.

www.nottinghamcity.gov.uk/carparks

By tram

The Nottingham Express Transit (NET) tram stops on our University's City Campus, providing a convenient link from the railway station and the area around Broadmarsh Bus Station redevelopment. There are also several park and ride stops along the route, which provide convenient places to park when visiting the University. The Phoenix Park Park and Ride site is close to Junction 26 of the M1, and the Forest Park and Ride site is near to the city centre.

Tel: +44 (0)115 942 7777

www.thetram.net

By coach

National Express coach services operate from Station Street, beside the railway station. Our City Campus can then be accessed on foot, by tram or by bus from the Intu Broadmarsh Shopping Centre area.

Tel: +44 (0)871 781 8181 (National Express)

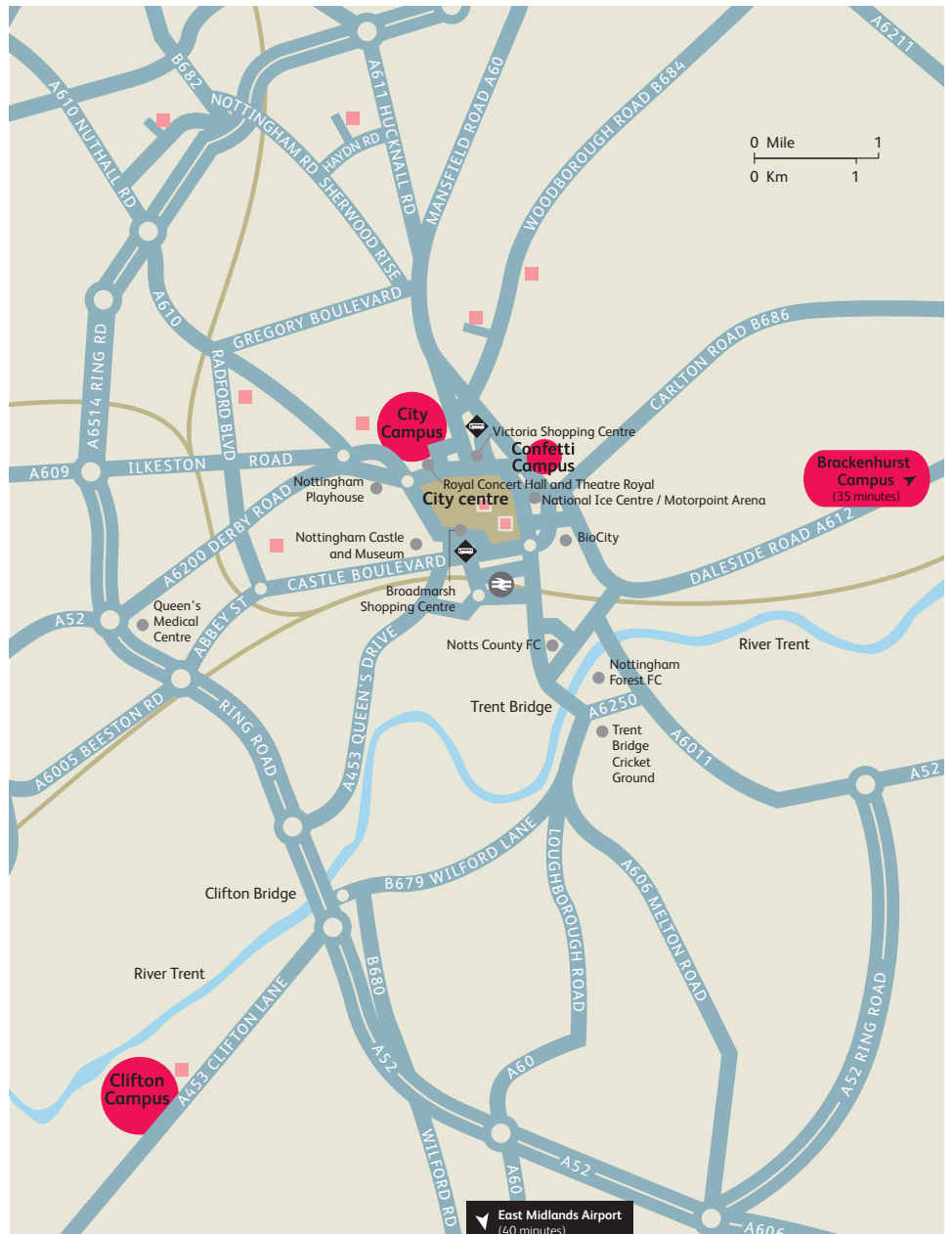
www.nationalexpress.com

By rail

Nottingham station is located approximately one mile from our City Campus, which can then be accessed on foot, by tram or by bus.

Tel: +44 (0)8457 484950 (National Rail Enquiries)



www.nationalrail.co.uk



Travel to Creative Quarter Campus

Our Creative Quarter Campus is also located in Nottingham city centre, is a short walk from our City Campus and is home to Confetti.

Address: Confetti, Convent Street, Nottingham, NG1 3LL

- University campuses / building
- Student accommodation
-  Railway station
-  Bus stations

While the University has made every effort to ensure the accuracy of information contained in this leaflet, it reserves the right to make any appropriate modifications without prior notice.



recyclable